





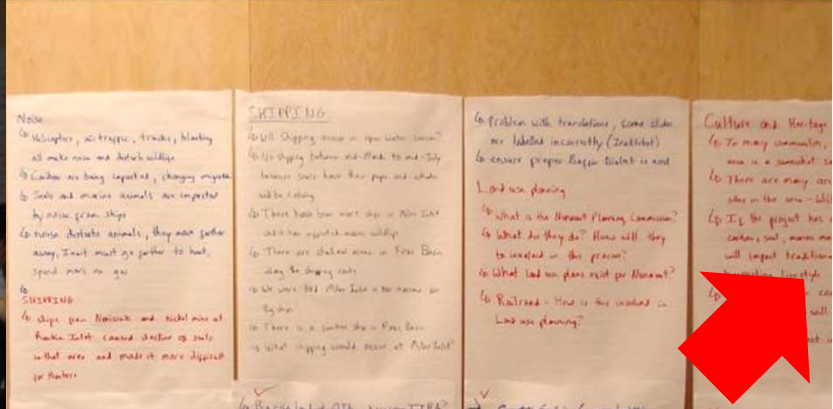


NIRB OVERVIEW AND UPDATE
NIRB-KON KANOGLILINIGA KANOFILEOKNIGILO
ᓄᓇᓂᓂᓐ ᐱᓚᓂᓂᓐ ᐱᓚᓂᓂᓐ ᐱᓚᓂᓂᓐ
ᐱᓚᓂᓂᓐ ᐱᓚᓂᓂᓐ ᐱᓚᓂᓂᓐ

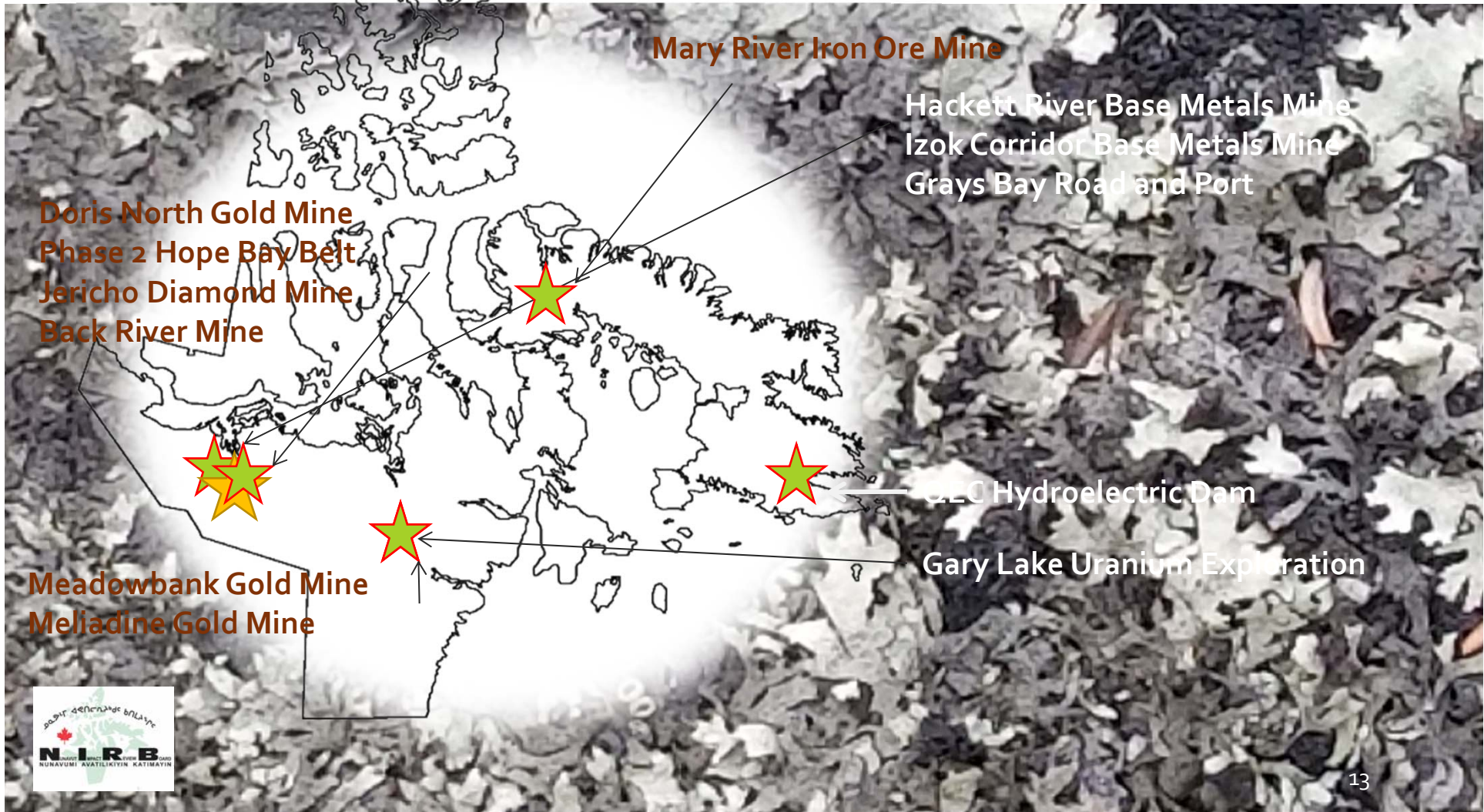
*Kitikmeot Mayors' Conference
Cambridge Bay, September 2018*

KANOGILEOKPAKMATA NIRB-KON? WHAT DOES THE NIRB DO?

መደቃገ ለደባርሲግጋር ነባሊት ስጦታ ለማድረግ ማድረግ ነው?



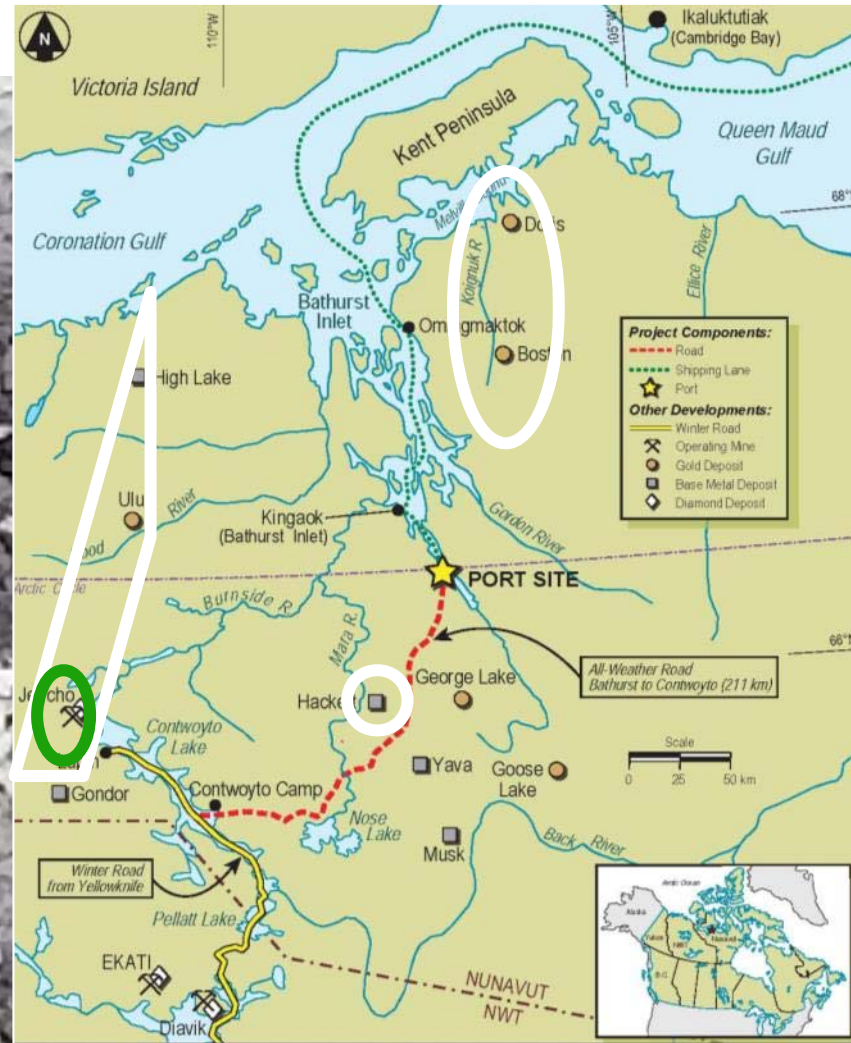
Projects currently undergoing Review



TAYA ILITOKHAKNIGIN - CURRENT MONITORING

ᐱᓐᓇᓂᓂᓐ ᓂᓂᓂᓂᓐ

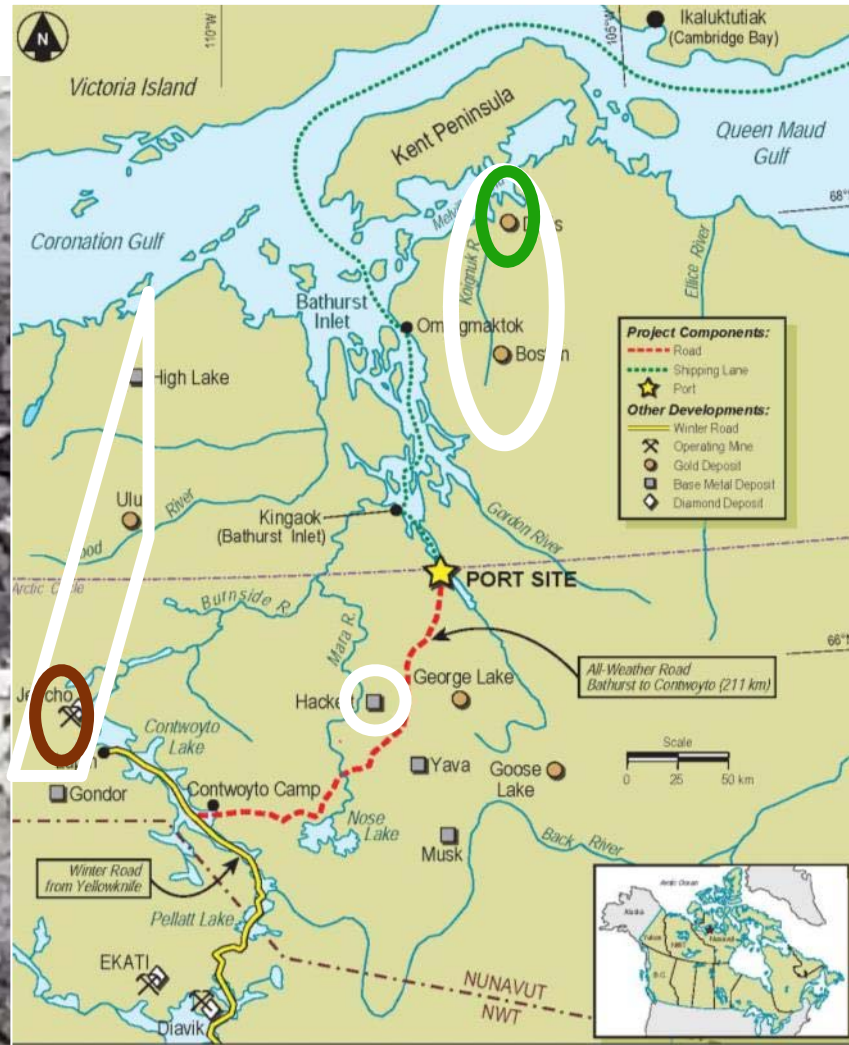
- Jericho-kon
- ▲ Pinikotikhanik
- Oyagaktakvik
- ᓂᓂᓂᓂᓐ ᓂᓂᓂᓂᓐ
- ᓂᓂᓂᓂᓐ ᓂᓂᓂᓂᓐ
- Jericho Diamond Mine



TAYA ILITOKHAKNIGIN - CURRENT MONITORING

ᐱᓐᓇᓂᓐᓂᓐ ᓐᓂᓂᓐᓂᓐ

- © TMAC-kon Havaak 2 Hope Bay-mi, Kitikmeoni
- © ᐱᓐᓇᓂᓐᓂᓐ ᓐᓂᓂᓐᓂᓐ
- © TMAC Phase 2, Doris North



INIKHIMAYUN – INITIATIVES – ᑲᑦᑭᑦᑲᑦ ᐱᑕᑎᑲᑦᑲᑦ

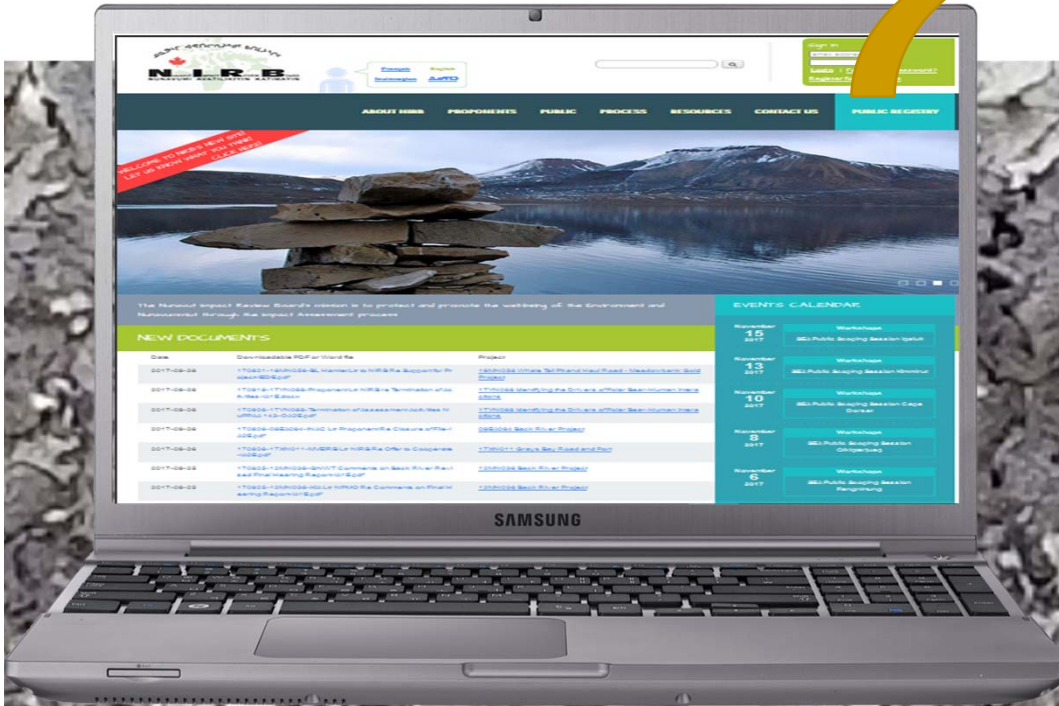


- Release of new public guides - English, Inuktitut and Inuinnaqtun
- Consultation of Draft Technical Guides
- New Website and Online Public Registry System

- Havinigin nutaan kitulikaa maligoakhaen - Kahaktun kagitaoyami Kavlonaatun, Inuktitun, Inoenaktulo
- Okakatigeknik Titigakakhimayonik Naonaeyaotiniik Maligoanik
- Nutak Kagitaoyami Kungeakhak Kitululikaa Noanaeyaevea Atokniga

- ᑲᑦᑲᑦᑲᑦ ᐱᑕᑎᑲᑦᑲᑦ - ᐱᑕᑎᑲᑦᑲᑦ ᑲᑦᑲᑦᑲᑦ ᑲᑦᑲᑦᑲᑦ ᐱᑕᑎᑲᑦᑲᑦ ᐱᑕᑎᑲᑦᑲᑦ
- ᑲᑦᑲᑦᑲᑦ ᑲᑦᑲᑦᑲᑦ ᑲᑦᑲᑦᑲᑦ ᐱᑕᑎᑲᑦᑲᑦ ᐱᑕᑎᑲᑦᑲᑦ ᐱᑕᑎᑲᑦᑲᑦ
- ᐱᑕᑎᑲᑦᑲᑦ ᑲᑦᑲᑦᑲᑦ ᐱᑕᑎᑲᑦᑲᑦ ᐱᑕᑎᑲᑦᑲᑦ ᐱᑕᑎᑲᑦᑲᑦ ᐱᑕᑎᑲᑦᑲᑦ

WWW.NIRB.CA



Home > Application

SEARCH the PUBLIC REGISTRY

Your search included the keywords: **gold**

Search Results: 62

Project Location

- South Selkirk (3)
- Kildemest (50)
- Kwaileq (5)
- North Selkirk (1)

Project Type

- Exploration (25)
- Road/Trail (8)
- Camp (1)
- Quarry (1)
- Fuel (3)
- Mine (3)
- Research (12)
- Access (3)
- Infrastructure (1)
- Other (1)

Assessment Status

- Exempt from Screening (2)
- Completed Screening (24)
- Active Siteless (3)
- Active Monitoring (2)
- Completed Review (1)

Clear filters Save query

429439 [0429022] - Selkirk Gold Property

Applicant: Andrew Barry
Project Type: Exploration
Region: South Selkirk
Last Modified: 2017-05-25

429065 [1770025] - Geosense Tools for Supporting Environmental Risk Assessment of Metal Mining

Applicant: Jennifer Dalzow
Project Type: Road/Trail
Region: Kildemest
Last Modified: 2017-04-20

